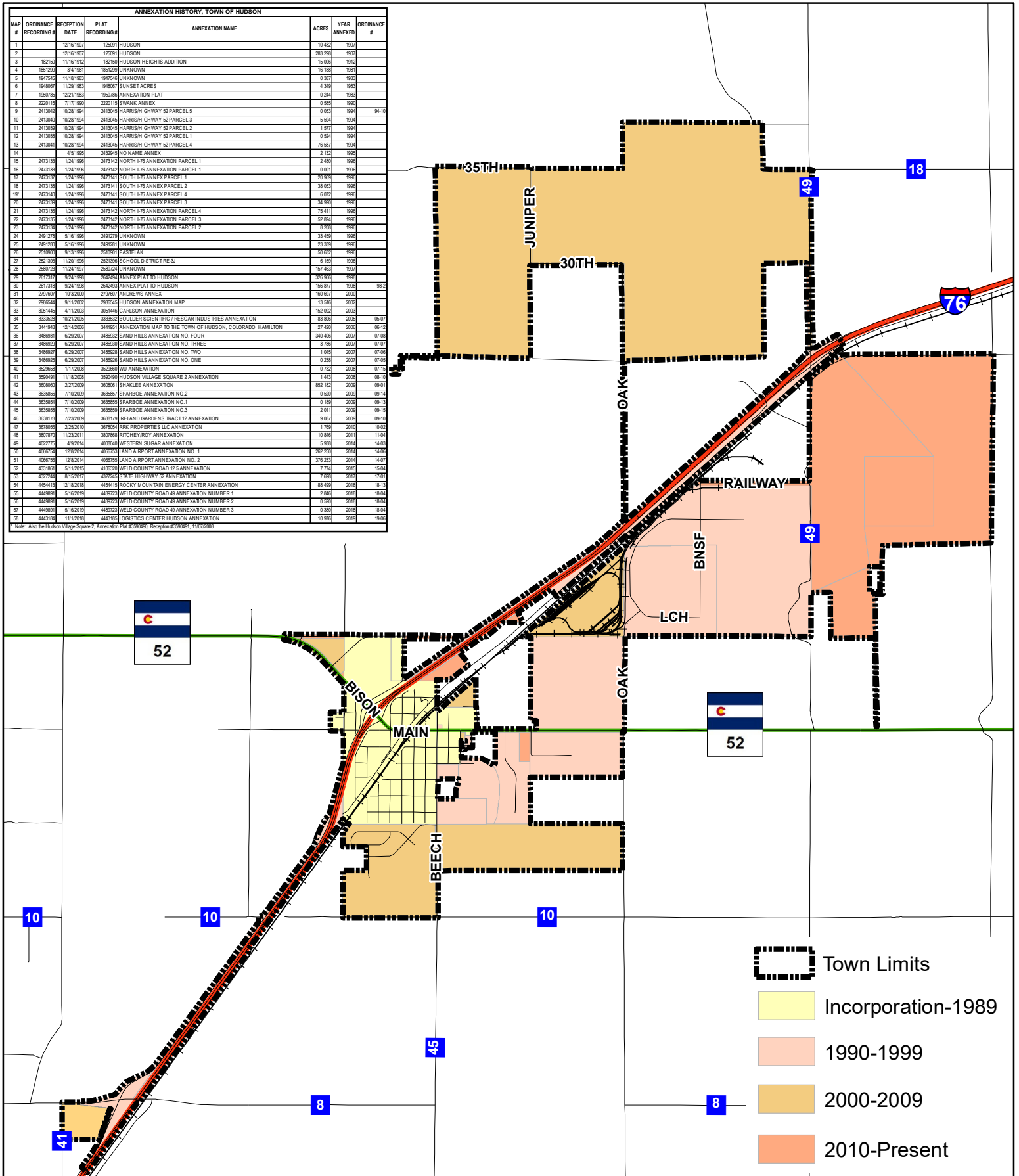



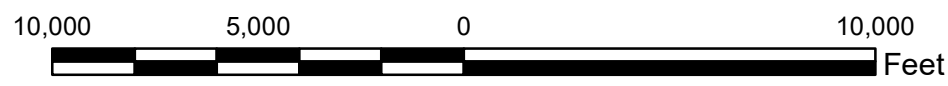
| MAP # RECORDING # | RECEPTION DATE | PLAT RECORDING # | ANNEXATION NAME  | ACRES   | YEAR ANNEXED | ORDINANCE # |
|-------------------|----------------|------------------|--|---------|--------------|-------------|
| 1                 | 12/16/1907     | 125091           | HUDSON   | 10.432  | 1907         |             |
| 2                 | 12/16/1907     | 125091           | HUDSON   | 283.288 | 1907         |             |
| 3                 | 182159         | 11/16/1912       | 182159 HUDSON HEIGHTS ADDITION                                   | 15.008  | 1912         |             |
| 4                 | 185159         | 3/4/1911         | UNKNOWN  | 18.388  | 1911         |             |
| 5                 | 1961545        | 11/18/1983       | 1961546 UNKNOWN  | 0.307   | 1983         |             |
| 6                 | 196807         | 11/29/1983       | 196807 SUNSET ACRES  | 4.349   | 1983         |             |
| 7                 | 1950198        | 12/21/1983       | 1950198 ANNEXATION PLAT  | 0.244   | 1983         |             |
| 8                 | 2220115        | 07/17/1994       | 2220115 SWANK ANNEX  | 0.955   | 1994         |             |
| 9                 | 241342         | 10/29/1994       | 241342 HARRIS HIGHWAY 52 PARCEL 5                                | 0.023   | 1994         | 94-19       |
| 10                | 241340         | 10/29/1994       | 241340 HARRIS HIGHWAY 52 PARCEL 3                                | 5.994   | 1994         |             |
| 11                | 241338         | 10/29/1994       | 241338 HARRIS HIGHWAY 52 PARCEL 2                                | 1.571   | 1994         |             |
| 12                | 241336         | 10/29/1994       | 241336 HARRIS HIGHWAY 52 PARCEL 1                                | 0.531   | 1994         |             |
| 13                | 241341         | 10/29/1994       | 241341 HARRIS HIGHWAY 52 PARCEL 4                                | 75.897  | 1994         |             |
| 14                | 437199         | 4/5/1994         | NO NAME ANNEX  | 2.132   | 1994         |             |
| 15                | 247313         | 1/24/1996        | 247313 NORTH 1/8 ANNEXATION PARCEL 1                             | 2.480   | 1996         |             |
| 16                | 247312         | 1/24/1996        | 247312 NORTH 1/8 ANNEXATION PARCEL 1                             | 0.001   | 1996         |             |
| 17                | 247311         | 1/24/1996        | 247311 SOUTH 1/8 ANNEX PARCEL 1                                  | 20.959  | 1996         |             |
| 18                | 247318         | 1/24/1996        | 247318 SOUTH 1/8 ANNEX PARCEL 2                                  | 38.633  | 1996         |             |
| 19                | 247340         | 1/24/1996        | 247341 SOUTH 1/8 ANNEX PARCEL 4                                  | 6.072   | 1996         |             |
| 20                | 247318         | 1/24/1996        | 247341 SOUTH 1/8 ANNEX PARCEL 3                                  | 34.960  | 1996         |             |
| 21                | 247318         | 1/24/1996        | 247342 NORTH 1/8 ANNEXATION PARCEL 4                             | 75.411  | 1996         |             |
| 22                | 247312         | 1/24/1996        | 247342 NORTH 1/8 ANNEXATION PARCEL 3                             | 52.824  | 1996         |             |
| 23                | 247318         | 1/24/1996        | 247342 NORTH 1/8 ANNEXATION PARCEL 2                             | 8.228   | 1996         |             |
| 24                | 2481278        | 5/16/1996        | 2481279 UNKNOWN  | 33.459  | 1996         |             |
| 25                | 2481280        | 5/16/1996        | 2481281 UNKNOWN  | 23.339  | 1996         |             |
| 26                | 251000         | 9/13/1996        | 251000 PASTELAK  | 50.632  | 1996         |             |
| 27                | 2521393        | 11/20/1996       | 2521396 SCHOOL DISTRICT RE-3                                     | 8.139   | 1996         |             |
| 28                | 258222         | 11/24/1997       | 258224 UNKNOWN   | 107.403 | 1997         |             |
| 29                | 2617511        | 9/24/1998        | 264264 ANNEX PLAT TO HUDSON                                      | 326.964 | 1998         |             |
| 30                | 2617518        | 9/24/1998        | 264263 ANNEX PLAT TO HUDSON                                      | 156.871 | 1998         | 98-2        |
| 31                | 2791607        | 10/3/2000        | 2791607 ANDREWS ANNEX  | 160.697 | 2000         |             |
| 32                | 296565         | 9/11/2002        | HUDSON ANNEXATION MAP  | 133.515 | 2002         |             |
| 33                | 325144         | 4/11/2003        | 325144 CARLSON ANNEXATION  | 152.002 | 2003         |             |
| 34                | 333328         | 10/21/2005       | 333328 BOULDER SCIENTIFIC / RESCAR INDUSTRIES ANNEXATION         | 83.869  | 2005         | 05-07       |
| 35                | 3441948        | 10/14/2006       | 3441941 ANNEXATION MAP TO THE TOWN OF HUDSON, COLORADO, HAMILTON | 27.402  | 2006         | 06-12       |
| 36                | 3488921        | 6/29/2007        | 3488920 SAND HILLS ANNEXATION NO. FOUR                           | 340.435 | 2007         | 07-08       |
| 37                | 3488925        | 6/29/2007        | 3488923 SAND HILLS ANNEXATION NO. THREE                          | 3.785   | 2007         | 07-07       |
| 38                | 3488927        | 6/29/2007        | 3488928 SAND HILLS ANNEXATION NO. TWO                            | 1.062   | 2007         | 07-06       |
| 39                | 3488926        | 6/29/2007        | 3488926 SAND HILLS ANNEXATION NO. ONE                            | 0.239   | 2007         | 07-05       |
| 40                | 3529569        | 1/17/2009        | 3529560 WJ ANNEXATION  | 0.732   | 2009         | 07-13       |
| 41                | 3590491        | 11/18/2009       | 3590490 HUDSON VILLAGE SQUARE 2 ANNEXATION                       | 1.443   | 2009         | 09-16       |
| 42                | 3630906        | 7/10/2009        | 3630901 SPARBOE ANNEXATION                                       | 882.109 | 2009         | 09-17       |
| 43                | 3630905        | 7/10/2009        | 3630902 SPARBOE ANNEXATION NO.2                                  | 0.533   | 2009         | 09-14       |
| 44                | 3630904        | 7/10/2009        | 3630903 SPARBOE ANNEXATION NO.1                                  | 0.189   | 2009         | 09-13       |
| 45                | 3630903        | 7/10/2009        | 3630904 SPARBOE ANNEXATION NO.3                                  | 2.011   | 2009         | 09-15       |
| 46                | 3630178        | 7/23/2009        | 3630179 RENDLAND GARDENS PROJECT 12 ANNEXATION                   | 9.987   | 2009         | 09-11       |
| 47                | 3630906        | 1/25/2010        | 3630904 RPK PROPERTIES LLC ANNEXATION                            | 1.768   | 2010         | 10-03       |
| 48                | 3807670        | 11/23/2011       | 3807668 RITCHEYROY ANNEXATION                                    | 10.845  | 2011         | 11-04       |
| 49                | 402275         | 4/9/2014         | 402840 WESTERN SUGAR ANNEXATION                                  | 5.938   | 2014         | 14-03       |
| 50                | 4066754        | 12/8/2014        | 4066753 LAND AIRPORT ANNEXATION NO. 1                            | 262.251 | 2014         | 14-09       |
| 51                | 4066755        | 12/8/2014        | 4066755 LAND AIRPORT ANNEXATION NO. 2                            | 316.222 | 2014         | 14-07       |
| 52                | 4331851        | 5/11/2015        | 4186203 WELD COUNTY ROAD 12.5 ANNEXATION                         | 7.774   | 2015         | 15-04       |
| 53                | 4327244        | 8/15/2017        | 4327245 STATE HIGHWAY 52 ANNEXATION                              | 7.689   | 2017         | 17-01       |
| 54                | 4454413        | 12/18/2018       | 4454415 WELD COUNTY ROAD 49 ANNEXATION NUMBER 1                  | 88.489  | 2018         | 18-13       |
| 55                | 4448991        | 5/16/2019        | 4448992 WELD COUNTY ROAD 49 ANNEXATION NUMBER 1                  | 2.845   | 2019         | 19-04       |
| 56                | 4448991        | 5/16/2019        | 4448993 WELD COUNTY ROAD 49 ANNEXATION NUMBER 2                  | 0.392   | 2019         | 19-04       |
| 57                | 4448991        | 5/16/2019        | 4448992 WELD COUNTY ROAD 49 ANNEXATION NUMBER 3                  | 0.392   | 2019         | 19-04       |
| 58                | 4443194        | 11/12/2019       | 4443195 LOGISTICS CENTER HUDSON ANNEXATION                       | 10.973  | 2019         | 19-08       |

Note: Also the Hudson Village Square 2, Annexation Plat #3590490, Reception #3590491, 11/07/2009



# ANNEXATIONS

082620



Map to be used for planning purposes only. Accuracy of information subject to change due to periodic revisions and updates.